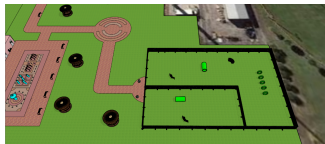


## Indian Harbour Beach Algonquin Sports Complex Expansion Master Plan

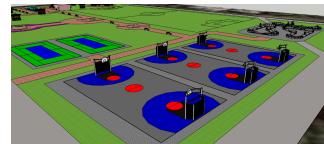
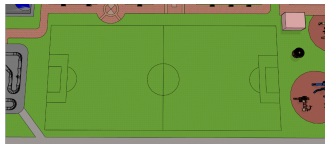


**Dog Park**



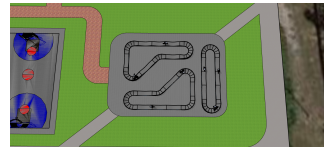
**Concession**

**Soccer Field**



**Soccer Field, Pickle Ball Court, & Trail**

**Splash Pad, Playground, Restroom, & Gazebos**



**Pump Track & Trail**

This map is intended to be used for planning purposes only and is not to be construed as a legal document. The GIS data available on this map may need field verification as it corresponds to regional scale representation. 186.803 Use of geographic information by governmental entities.--When state agencies, water management districts, regional planning councils, local governments, and other governmental entities use maps, including geographic information maps and other graphic information materials, as the source of data for planning or any other purposes, they must take into account that the accuracy and reliability of such maps and data may be limited by various factors, including the scale of the maps, the timeliness and accuracy of the underlying information, the availability of more accurate and the presence or absence of ground truthing or peer review of the underlying information contained in such maps and other graphic information. All Data created and/or reviewed by the ECFRPC.